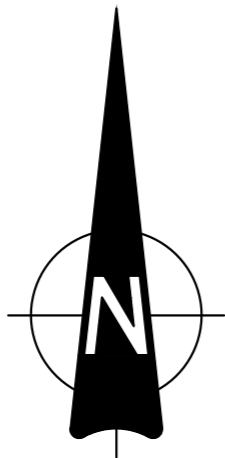
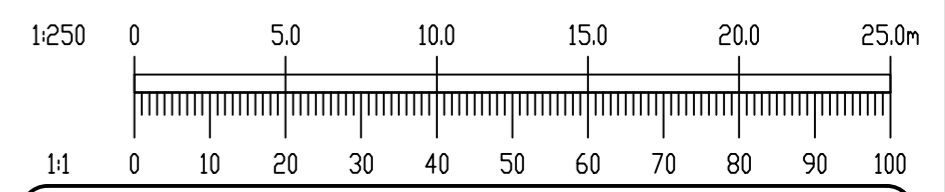
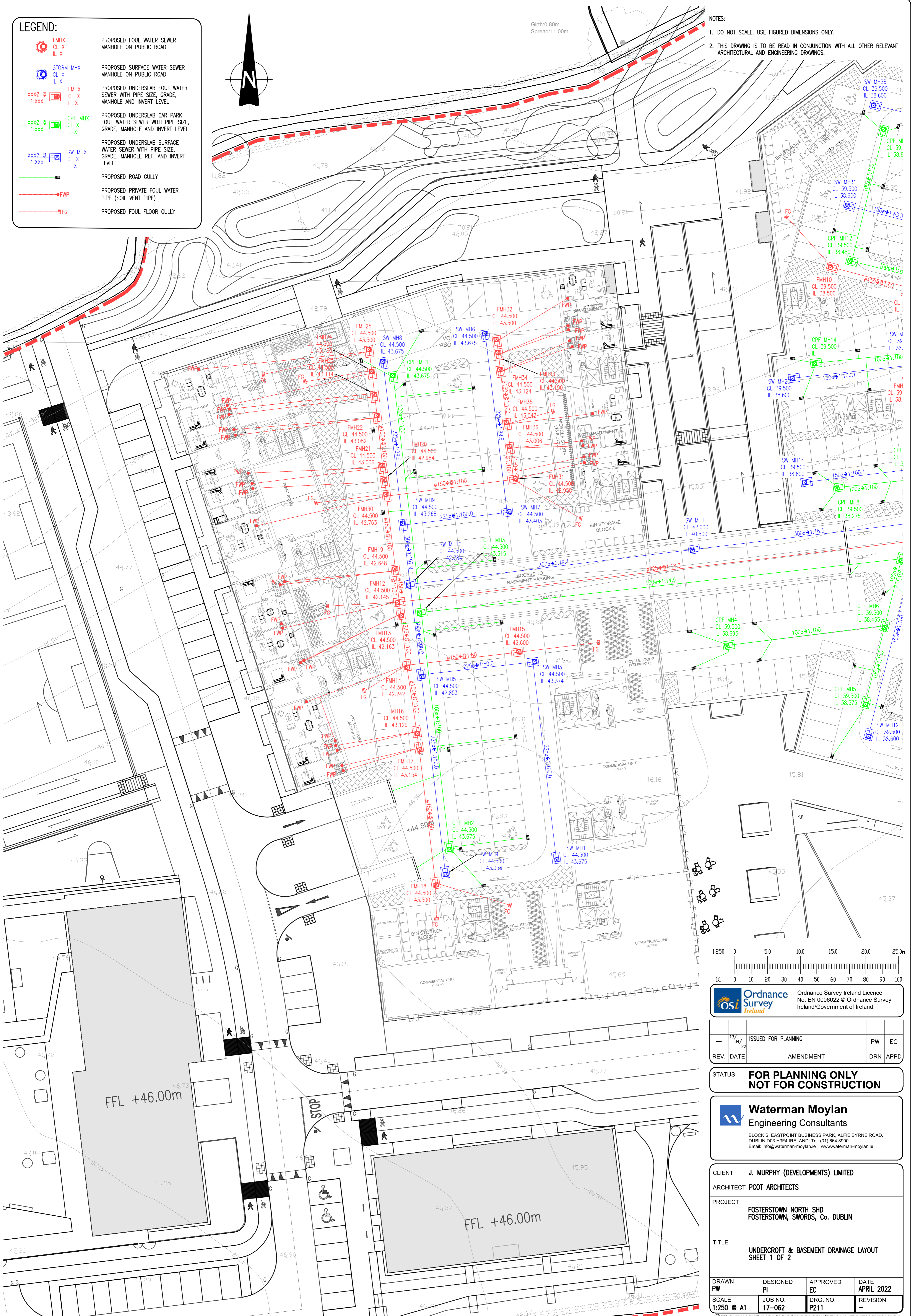


- LEGEND:**
- FMHX
CL X
IL X
PROPOSED FOUL WATER SEWER MANHOLE ON PUBLIC ROAD
 - STORM MHX
CL X
IL X
PROPOSED SURFACE WATER SEWER MANHOLE ON PUBLIC ROAD
 - FMHX
CL X
IL X
PROPOSED UNDERSLAB FOUL WATER SEWER WITH PIPE SIZE, GRADE, MANHOLE AND INVERT LEVEL
 - CPF MHX
CL X
IL X
PROPOSED UNDERSLAB CAR PARK FOUL WATER SEWER WITH PIPE SIZE, GRADE, MANHOLE AND INVERT LEVEL
 - SW MHX
CL X
IL X
PROPOSED UNDERSLAB SURFACE WATER SEWER WITH PIPE SIZE, GRADE, MANHOLE REF. AND INVERT LEVEL
 - PROPOSED ROAD GULLY
 - FWP
PROPOSED PRIVATE FOUL WATER PIPE (SOIL VENT PIPE)
 - FG
PROPOSED FOUL FLOOR GULLY



- NOTES:**
- DO NOT SCALE. USE FIGURED DIMENSIONS ONLY.
 - THIS DRAWING IS TO BE READ IN CONJUNCTION WITH ALL OTHER RELEVANT ARCHITECTURAL AND ENGINEERING DRAWINGS.



Ordnance Survey Ireland
Ordnance Survey Ireland Licence
No. EN 0006022 © Ordnance Survey Ireland/Government of Ireland.

REV.	13/04/22	ISSUED FOR PLANNING	PW	EC
DATE		AMENDMENT	DRN	APPD

STATUS FOR PLANNING ONLY
NOT FOR CONSTRUCTION

Waterman Moylan
Engineering Consultants
BLOCK 5, EASTPOINT BUSINESS PARK, ALFIE BYRNE ROAD,
DUBLIN D03 H3F4 IRELAND, Tel: (01) 664 8900
Email: info@waterman-moylan.ie www.waterman-moylan.ie

CLIENT J. MURPHY (DEVELOPMENTS) LIMITED
ARCHITECT PCOT ARCHITECTS
PROJECT FOSTERTOWN NORTH SHD
FOSTERTOWN, SWORDS, Co. DUBLIN
TITLE UNDERCROFT & BASEMENT DRAINAGE LAYOUT
SHEET 1 OF 2

DRAWN PW	DESIGNED PI	APPROVED EC	DATE APRIL 2022
SCALE 1:250 @ A1	JOB NO. 17-062	DRG. NO. P211	REVISION -